






Point Number	COORDINATES	
	X	Y
1	7652191,7000	4623565,9100
2	7652164,0400	4623549,1300
3	7652166,4100	4623535,5900
4	7652147,8900	4623530,0900
5	7652130,1600	4623527,2500
6	7652108,4100	4623524,4800
7	7652059,8000	4623519,0000
8	7652044,6000	4623517,7500
9	7651999,6000	4623512,0600
10	7651999,5300	4623492,7100
11	7652006,5700	4623468,0400
12	7652010,3500	4623450,6900
13	7652073,1100	4623459,9400
14	7652099,9500	4623463,6200
15	7652122,6400	4623467,3000
16	7652133,3000	4623467,8500
17	7652143,0800	4623469,1500
18	7652162,3100	4623468,5000
19	7652176,4300	4623468,8500
20	7652181,4300	4623466,7800
21	7652203,8200	4623464,8500
22	7652228,0800	4623461,9900
23	7652226,1700	4623480,8800
24	7652224,4900	4623480,8700
25	7652221,5200	4623509,9500
26	7652206,5700	4623574,4000
Area:	35,288m ²	



This project is funded by the European Union



Preparation of project studies (FSs, EIAs, CBAs), design and tender documentation for establishing an integrated and financially self-sustainable waste management system in the east and northeast regions





Project Title:
Preparation of project studies (FSs, EIAs, CBAs), design and tender documentation for establishing an integrated and financially self-sustainable waste management system in the east and northeast regions. (Reference No: EuropeAid/136070/IH/SER/MK)

Contract No:
12 - 9539/1

Contracting Authority:
Central Financing and Contracting Department, Ministry of Finance

Consultant:



Document Title:
Feasibility Study for the Development of an Intergrated and Self-sustainable Waste Management System in East and Northeast Regions

Drawing Title:
LWMF SURVEY MAP - BEROVO

Drawing No:
SM-07

Scale:
1:1000

Date:
March 2017

Created by:

Approved by: